



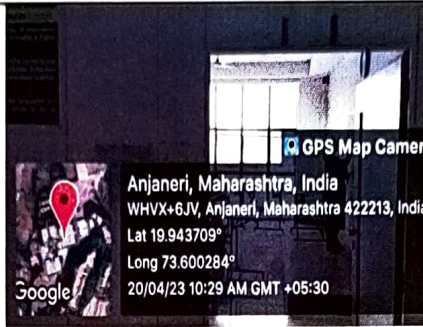

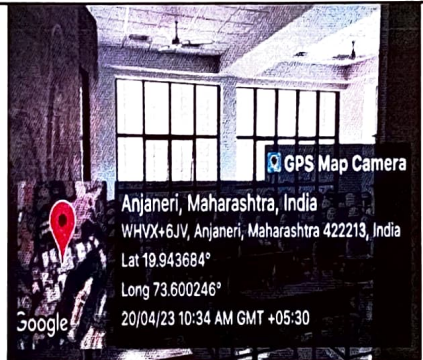

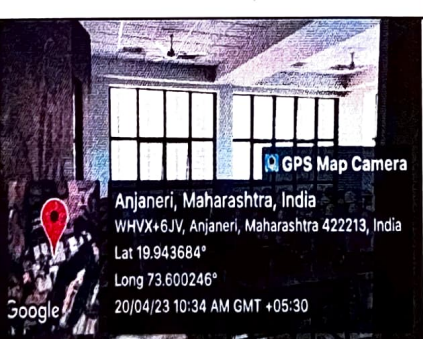

**KALYANI CHARITABLE TRUST'S
LATE G. N. SAPKAL COLLEGE OF ENGINEERING**

Kalyani Hills, Anjaneri-Vadholi, Trimbakeshwar Road, Dist: Nashik - 422 212 (India)
Tel.: +91 - 2594 - 220168/71. Fax : +91 - 2594 - 220174
Website: www.sapkalknowledgehub.org. E-mail: gns_engineering@sapkalknowledgehub.com



Department of Electronics and Telecommunication Engineering

Electronics and Telecommunication Engineering Infrastructure (Classrooms) with geo-tagged photographs

Sr. No.	Classroom	GPS Stamp Photo 1	GPS Stamp Photo 2
1.	Classroom No 1	 <p>Anjaneri, Maharashtra, India WHVX+6JV, Anjaneri, Maharashtra 422213, India Lat 19.943709° Long 73.600284° 20/04/23 10:29 AM GMT +05:30</p>	 <p>Anjaneri, Maharashtra, India WHVX+6JV, Anjaneri, Maharashtra 422213, India Lat 19.943817° Long 73.600297° 20/04/23 10:29 AM GMT +05:30</p>
2.	Classroom No 2	 <p>Anjaneri, Maharashtra, India WHVX+6JV, Anjaneri, Maharashtra 422213, India Lat 19.943684° Long 73.600246° 20/04/23 10:34 AM GMT +05:30</p>	 <p>Anjaneri, Maharashtra, India Trimbakeshwar Rd, Anjaneri, Maharashtra 422213, India Lat 19.943826° Long 73.600221° 20/04/23 10:34 AM GMT +05:30</p>
3.	Classroom No 3	 <p>Anjaneri, Maharashtra, India WHVX+6JV, Anjaneri, Maharashtra 422213, India Lat 19.943684° Long 73.600246° 20/04/23 10:34 AM GMT +05:30</p>	 <p>Anjaneri, Maharashtra, India WHVX+6JV, Anjaneri, Maharashtra 422213, India Lat 19.943743° Long 73.600258° 20/04/23 10:33 AM GMT +05:30</p>





KALYANI CHARITABLE TRUST'S LATE G. N. SAPKAL COLLEGE OF ENGINEERING

Kalyani Hills, Anjaneri-Vadholi, Trimbakeshwar Road, Dist: Nashik - 422 212 (India)
Tel.: +91 - 2594 - 220168/71. Fax: +91 - 2594 - 220174
Website: www.sapkalknowledgehub.org, E-mail: gns_engineering@sapkalknowledgehub.com



4.	Classroom No 4	 <p>GPS Map Camera Anjaneri, Maharashtra, India Trimbakeshwar Rd, Anjaneri, Maharashtra 422213, India Lat 19.943848° Long 73.600352° 20/04/23 10:37 AM GMT +05:30</p>	 <p>GPS Map Camera Anjaneri, Maharashtra, India VH VX+6JV, Anjaneri, Maharashtra 422213, India Lat 19.943798° Long 73.600339° 21/04/23 10:11 AM GMT +05:30</p>
5.	Seminar Hall	 <p>GPS Map Camera Anjaneri, Maharashtra, India Trimbakeshwar Rd, Anjaneri, Maharashtra 422213, India Lat 19.943839° Long 73.600346° 20/04/23 10:39 AM GMT +05:30</p>	 <p>GPS Map Camera Anjaneri, Maharashtra, India VH VX+6JV, Anjaneri, Maharashtra 422213, India Lat 19.943798° Long 73.60037° 21/04/23 10:23 AM GMT +05:30</p>
6.	Departmental Library	 <p>GPS Anjaneri, Maharashtra Trimbakeshwar Rd, Anjaneri, Ma 422213, India Lat 19.943838° Long 73.600331° 21/04/23 10:22 AM GMT +05:30</p>	 <p>GPS Map Camera Anjaneri, Maharashtra, India Trimbakeshwar Rd, Anjaneri, Maharashtra 422213, India Lat 19.943874° Long 73.600343° 21/04/23 10:23 AM GMT +05:30</p>





**KALYANI CHARITABLE TRUST'S
LATE G. N. SAPKAL COLLEGE OF ENGINEERING**



Kalyani Hills, Anjaneri-Vadholi, Trimbakeshwar Road, Dist: Nashik – 422 212 (India)
Tel.: +91 – 2594 – 220168/71. Fax : +91 – 2594 – 220174
Website: www.sapkalknowledgehub.org, E-mail: gns_engineering@sapkalknowledgehub.com

Electronics and Telecommunication Engineering Infrastructure (Laboratories) with geo-tagged photographs

Sr. No.	Lab	GPS Stamp Photo 1	GPS Stamp Photo 2
1.	Basic Electronics Laboratory	<p>Anjaneri, Maharashtra, India Trimbakeshwar Rd, Anjaneri, Maharashtra 422213, India Lat 19.943848° Long 73.600352° 20/04/23 10:37 AM GMT +05:30</p>	<p>Anjaneri, Maharashtra, India WHVX+6JV, Anjaneri, Maharashtra 422213, India Lat 19.943796° Long 73.600339° 21/04/23 10:11 AM GMT +05:30</p>
2.	Analog Communication Engineering Laboratory	<p>Anjaneri, Maharashtra, India Trimbakeshwar Rd, Anjaneri, Maharashtra 422213, India Lat 19.94384° Long 73.600345° 20/04/23 10:36 AM GMT +05:30</p>	<p>Anjaneri, Maharashtra, India Trimbakeshwar Rd, Anjaneri, Maharashtra 422213, India Lat 19.943862° Long 73.600351° 20/04/23 10:36 AM GMT +05:30</p>
3.	Power Electronics Laboratory	<p>Anjaneri, Maharashtra, India Trimbakeshwar Rd, Anjaneri, Maharashtra 422213, India Lat 19.943872° Long 73.600344° 20/04/23 10:38 AM GMT +05:30</p>	<p>Anjaneri, Maharashtra, India Trimbakeshwar Rd, Anjaneri, Maharashtra 422213, India Lat 19.943845° Long 73.600343° 20/04/23 10:38 AM GMT +05:30</p>
4.	Digital Electronics Laboratory	<p>Anjaneri, Maharashtra, India Trimbakeshwar Rd, Anjaneri, Maharashtra 422213, India Lat 19.943866° Long 73.600366° 20/04/23 10:37 AM GMT +05:30</p>	<p>Anjaneri, Maharashtra, India Trimbakeshwar Rd, Anjaneri, Maharashtra 422213, India Lat 19.943852° Long 73.600386° 20/04/23 10:37 AM GMT +05:30</p>

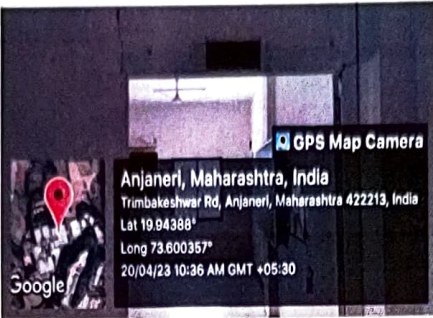


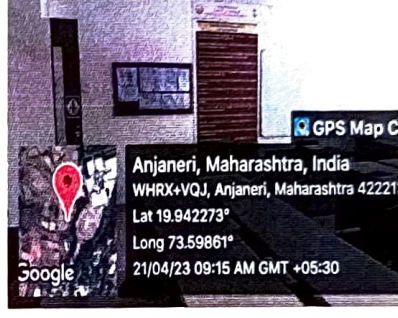
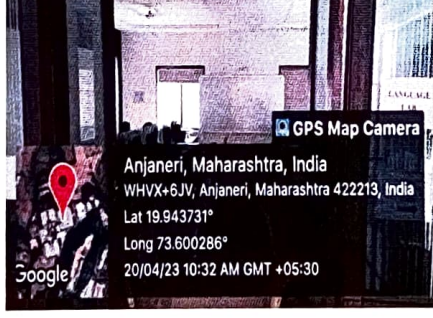







KALYANI CHARITABLE TRUST'S LATE G. N. SAPKAL COLLEGE OF ENGINEERING



Kalyani Hills, Anjaneri-Vndholi, Trimbakeshwar Road, Dist: Nashik - 422 212 (India)
Tel.: +91 - 2594 - 220168/71. Fax : +91 - 2594 - 220174
Website: www.sapkalknowledgehub.org, E-mail: gns_engineering@sapkalknowledgehub.com

5.	Digital Communication Laboratory	 <p>Anjaneri, Maharashtra, India Trimbakeshwar Rd, Anjaneri, Maharashtra 422213, India Lat 19.94388° Long 73.600357° 20/04/23 10:36 AM GMT +05:30</p>	 <p>Anjaneri, Maharashtra, India Trimbakeshwar Rd, Anjaneri, Maharashtra 422213, India Lat 19.943883° Long 73.600361° 20/04/23 10:38 AM GMT +05:30</p>
6.	Embedded System Design Laboratory - 01	 <p>Anjaneri, Maharashtra, India WHRX+VQJ, Anjaneri, Maharashtra 422213, India Lat 19.942273° Long 73.59861° 21/04/23 09:14 AM GMT +05:30</p>	 <p>Anjaneri, Maharashtra, India WHRX+VQJ, Anjaneri, Maharashtra 422213, India Lat 19.942273° Long 73.59861° 21/04/23 09:15 AM GMT +05:30</p>
7.	VLSI Design Laboratory	 <p>Anjaneri, Maharashtra, India WHVX+6JV, Anjaneri, Maharashtra 422213, India Lat 19.943731° Long 73.600286° 20/04/23 10:32 AM GMT +05:30</p>	 <p>Anjaneri, Maharashtra, India WHVX+6JV, Anjaneri, Maharashtra 422213, India Lat 19.943758° Long 73.600286° 20/04/23 10:31 AM GMT +05:30</p>
8.	Optical Communication Laboratory	 <p>Anjaneri, Maharashtra, India WHVX+6JV, Anjaneri, Maharashtra 422213, India Lat 19.943772° Long 73.600388° 20/04/23 10:39 AM GMT +05:30</p>	 <p>Anjaneri, Maharashtra, India WHVX+6JV, Anjaneri, Maharashtra 422213, India Lat 19.9438° Long 73.600438° 20/04/23 10:40 AM GMT +05:30</p>

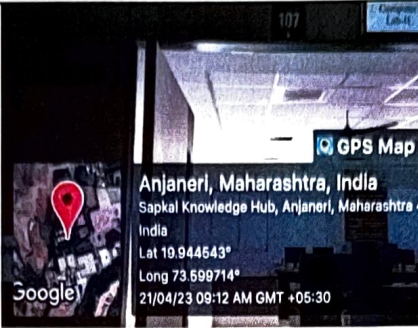





KALYANI CHARITABLE TRUST'S LATE G. N. SAPKAL COLLEGE OF ENGINEERING



Kalyani Hills, Anjaneri-Vadholi, Trimbakeshwar Road, Dist: Nashik - 422 212 (India)
Tel.: +91 - 2594 - 220168/71, Fax : +91 - 2594 - 220174
Website: www.sapkalknowledgehub.org, E-mail: gns_engineering@sapkalknowledgehub.com

9.	PG Laboratory	 <p>Anjaneri, Maharashtra, India Sapkal Knowledge Hub, Anjaneri, Maharashtra 422 212 India Lat 19.944543° Long 73.598714° 21/04/23 09:12 AM GMT +05:30</p>	 <p>Anjaneri, Maharashtra, India WHRX+VQJ, Anjaneri, Maharashtra 422213, India Lat 19.942273° Long 73.59861° 21/04/23 09:12 AM GMT +05:30</p>
----	---------------	---	---



Prof.(Dr.) Sahebrao B. Bagal
Principal
Late G. N. Sapkal College of Engineering
Anjaneri, Nashik-422 213.